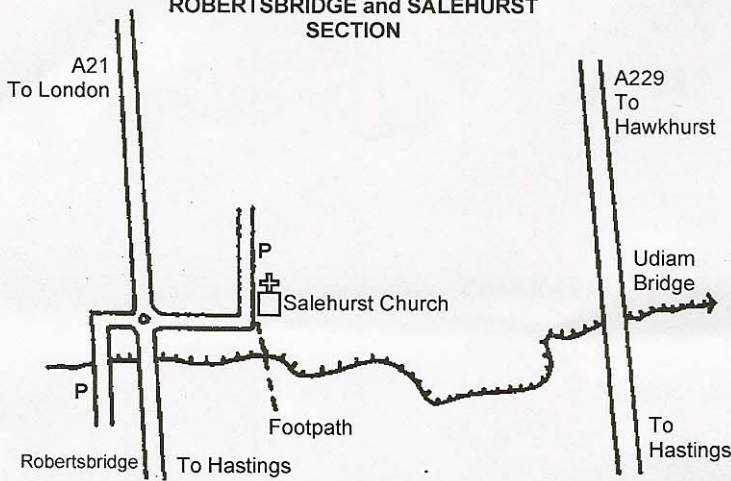
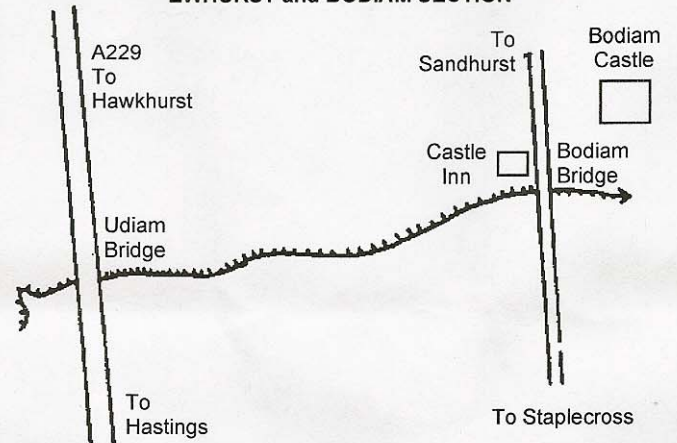


ROTHER FISHERIES ASSOCIATION WATERS

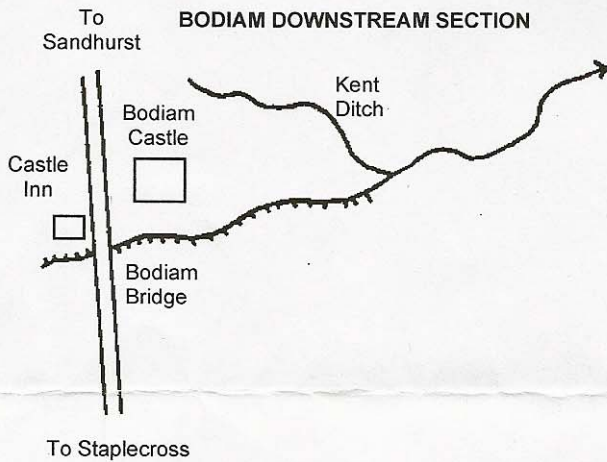
ROBERTSBRIDGE and SALEHURST SECTION



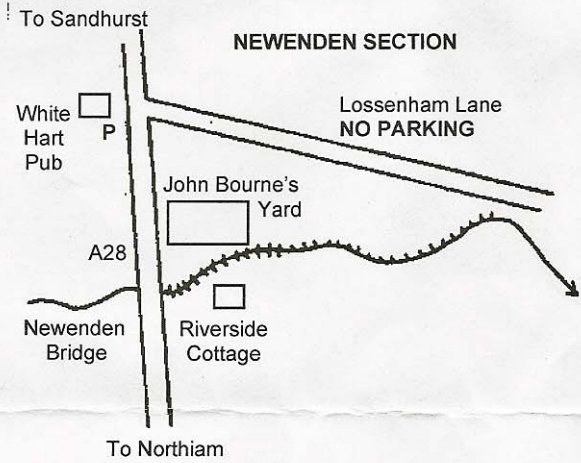
EWHURST and BODIAM SECTION



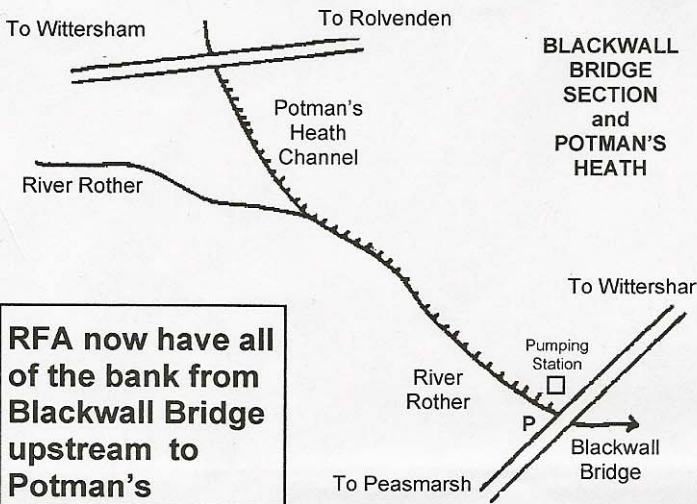
BODIAM DOWNSTREAM SECTION



NEWENDEN SECTION

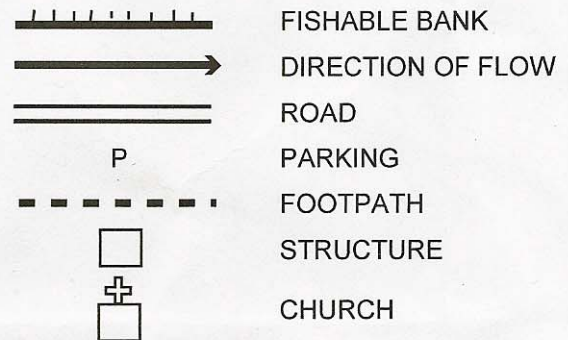


BLACKWALL BRIDGE SECTION and POTMAN'S HEATH

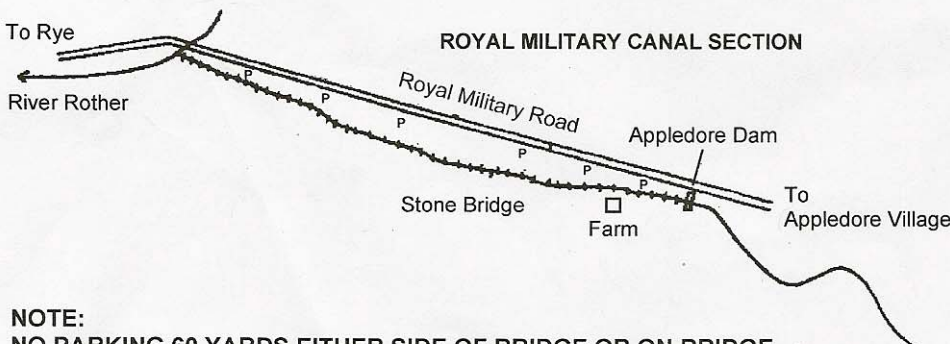


RFA now have all of the bank from Blackwall Bridge upstream to Potman's

SKETCH MAPS (NOT TO SCALE) OF ROTHER FISHERY ASSOCIATION WATERS (use in conjunction with General notes)



ROYAL MILITARY CANAL SECTION



NOTE: NO PARKING 60 YARDS EITHER SIDE OF BRIDGE OR ON BRIDGE

The RFA now have water on the left hand bank downstream at Blackwall. Walk through the first field until sign board.